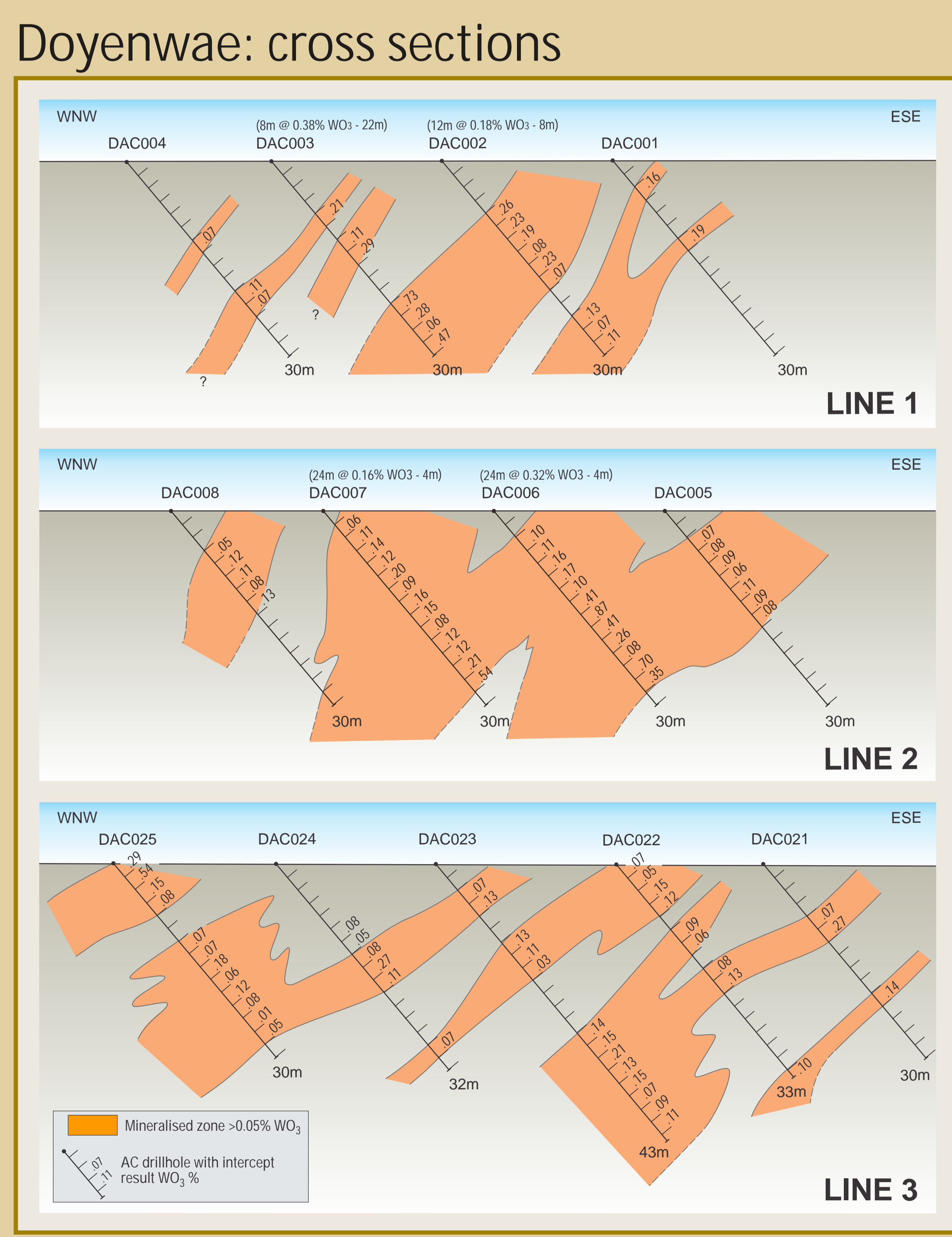
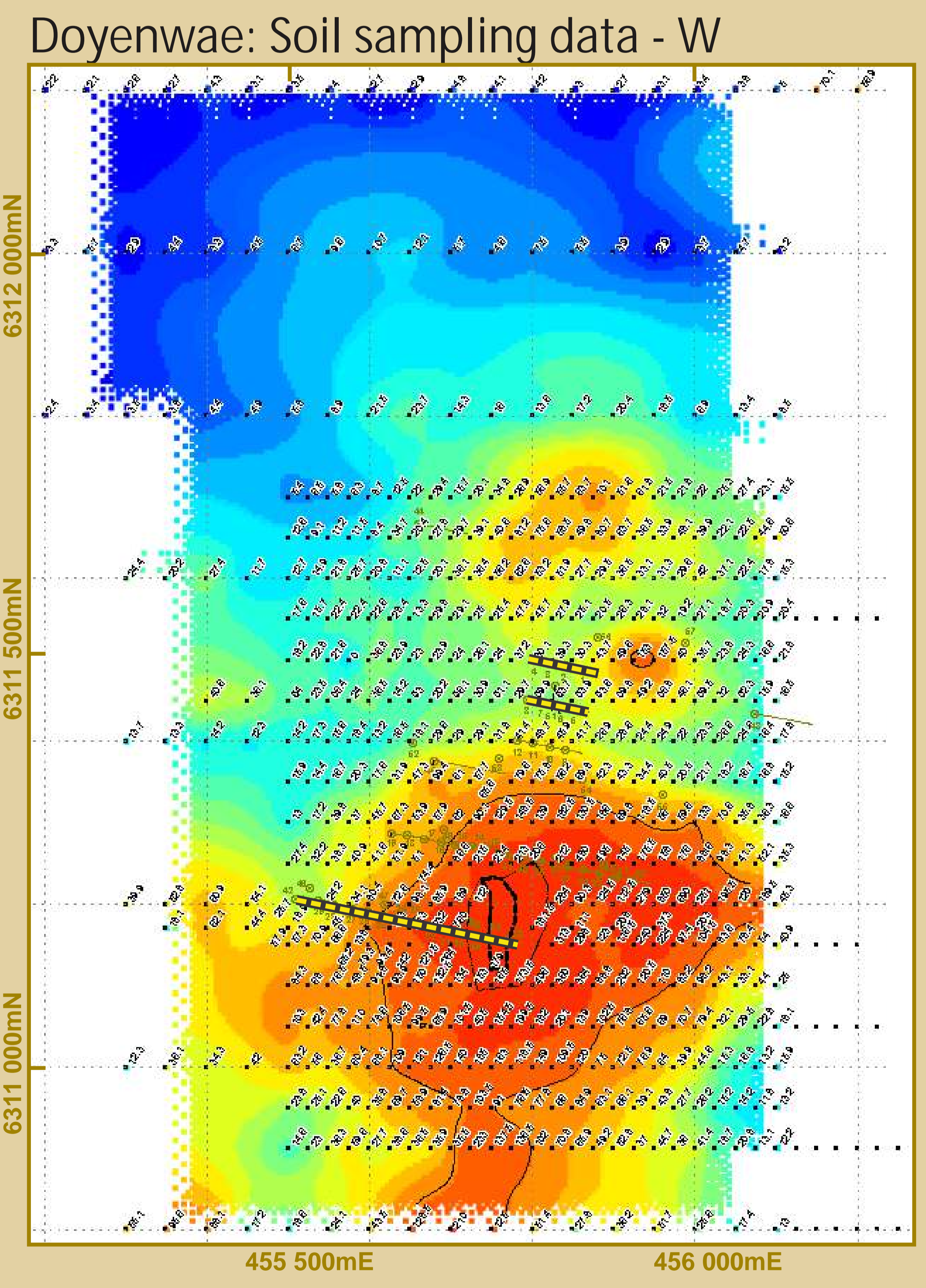
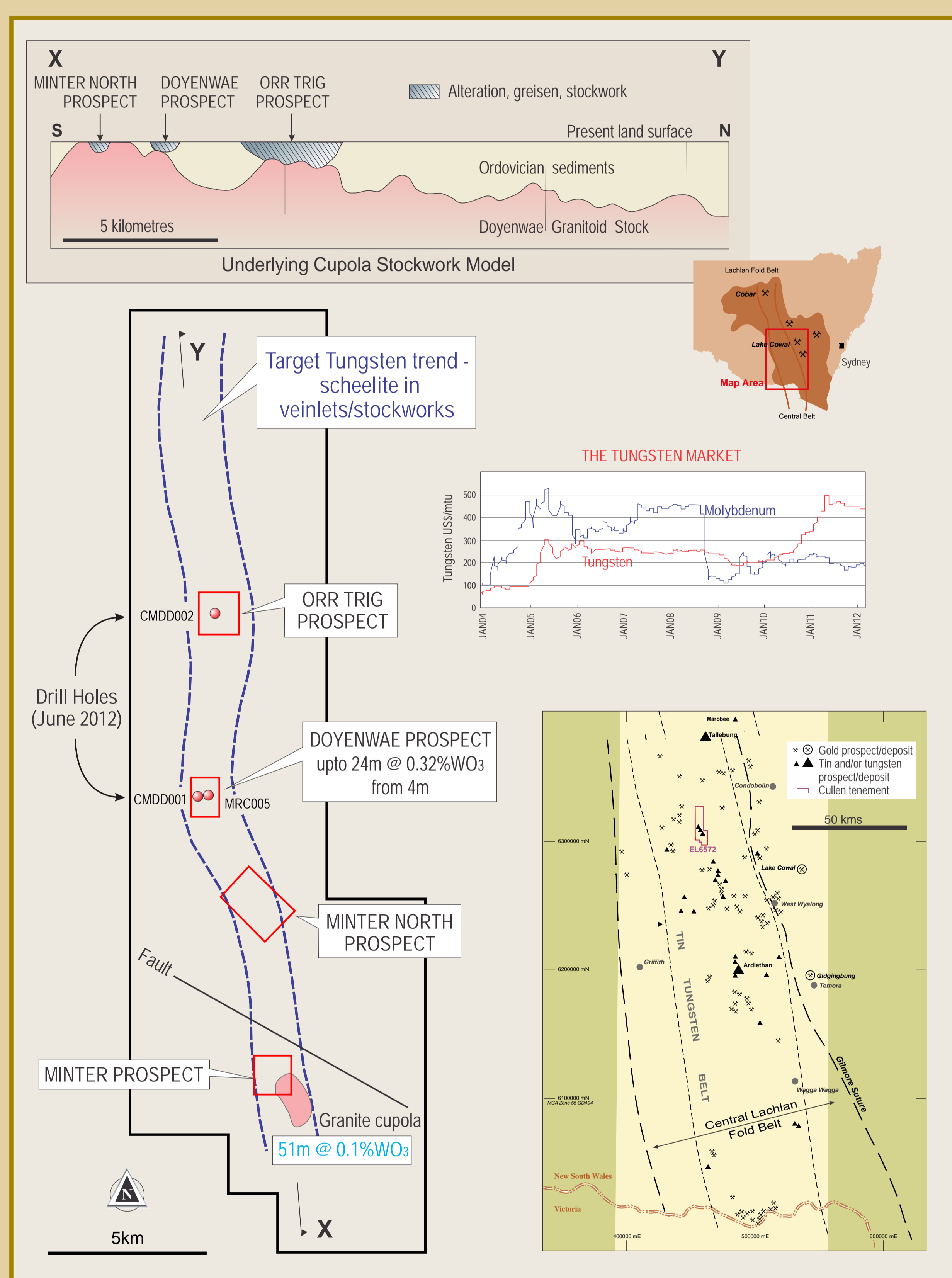
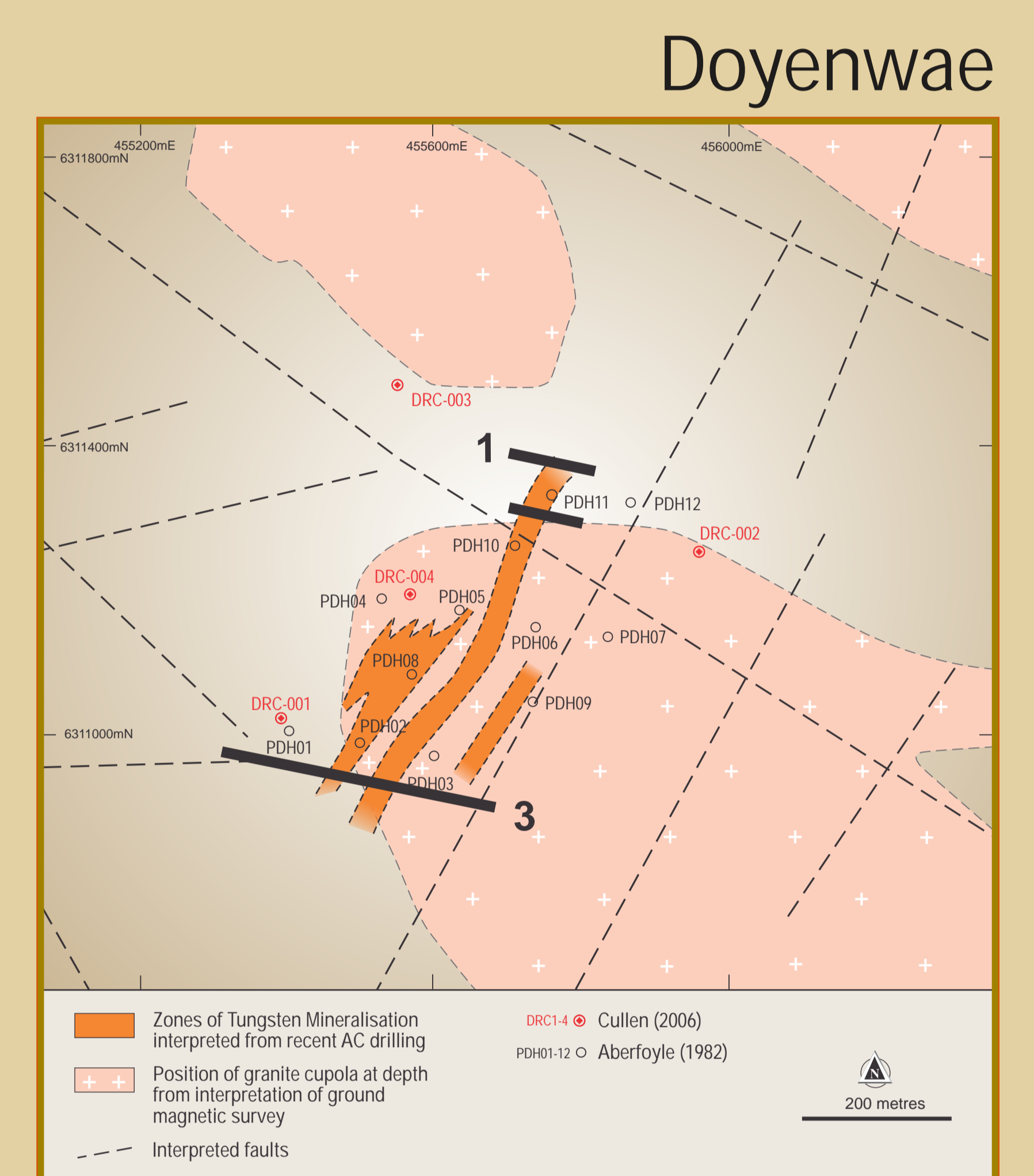


- ▲ RC/diamond drilling completed in 2012; testing concept - assays pending
- ▲ Under-explored 12 km Cupola-related Tungsten Trend in Central Lachlan Fold Belt, NSW
- ▲ Excellent resource potential for large open pit operation
- ▲ Doyenwae Prospect
 - Extensive vein/stockwork type scheelite/wolframite mineralisation over a 550 m strike, hosted by hornfelsed Ordovician sediments
 - Deeper intersections include 27m @ 0.16% WO₃, 53m @ 0.10% WO₃, 12m @ 0.18% WO₃
 - Multiple zones of near surface tungsten mineralisation (mostly ferberite - FeWO₄) - eg 8m @ 0.38% WO₃, 24m @ 0.32% WO₃
 - Soil sampling indicates drill targets SE of known mineralisation and possible extensions N and S
 - 500 x 300m, +100 ppm W anomaly (850 ppm W max) overlies inferred cupola
- ▲ Orr Trig Prospect
 - Broad zone of limonite-tungsten quartz veins and veinlets in previous RAB and percussion holes
 - Best intercept: 13.5m @ 0.10% WO₃ and 52.5m @ 0.05% WO₃
 - Soil sampling indicates a 750 x 250-500m, NW trending +100ppm W anomaly
 - Only 4 previous percussion holes in anomalous zone



Scheelite in recently drilled core